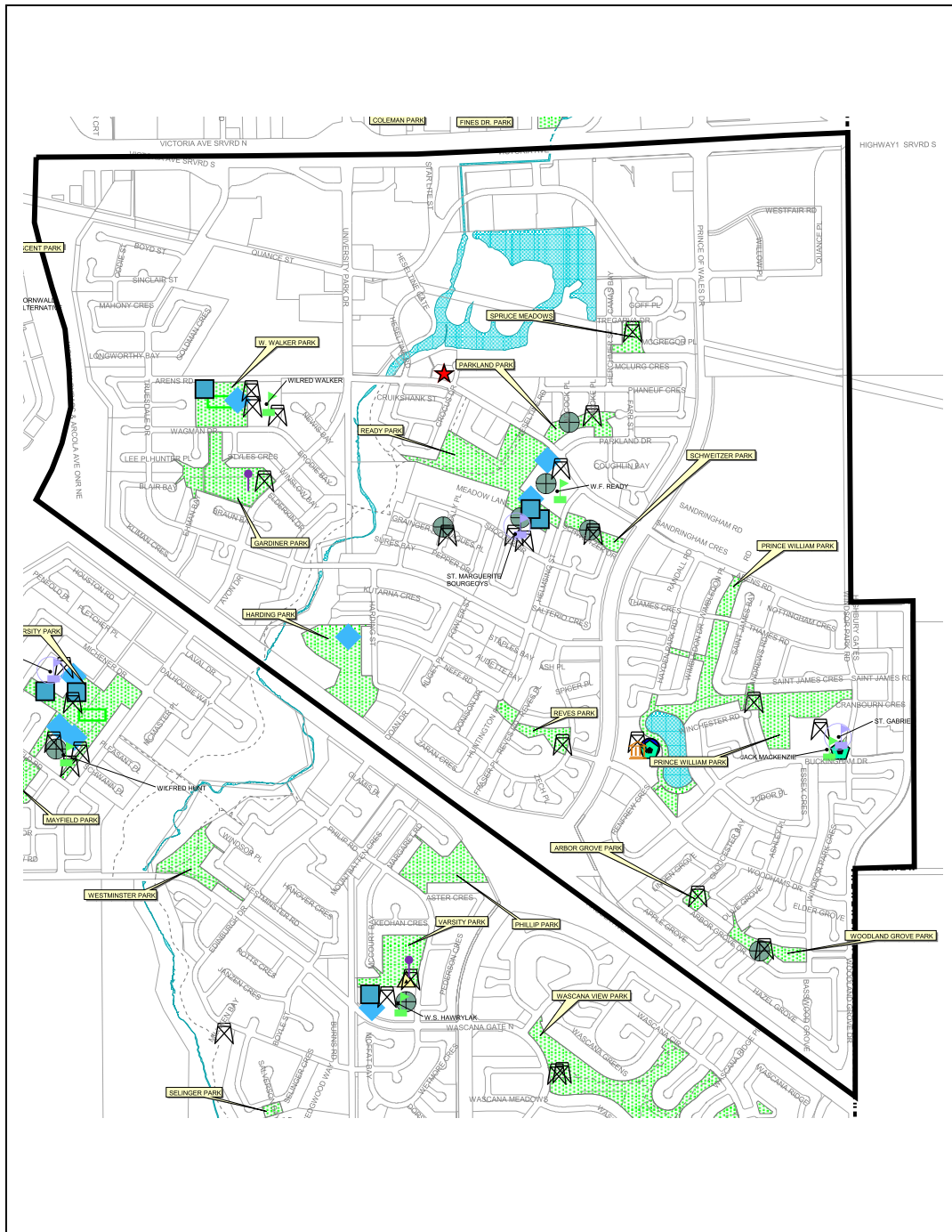
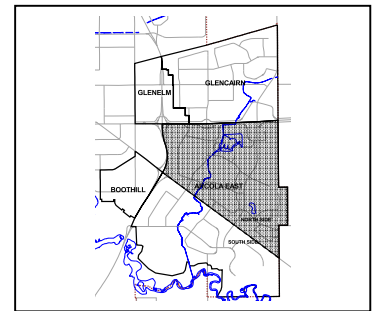
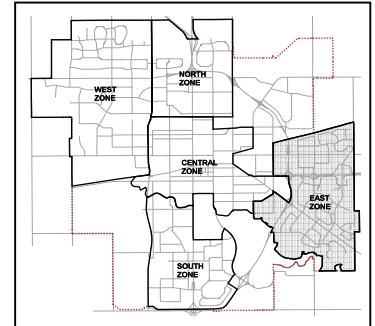


# ARCOLA EAST - NORTH

## 2001 Neighbourhood Profile



### EAST ZONE



### Arcola East – North Quick Facts

Total Population (2001): 9995

Average Income: \$93,428

Average Household size: 3.0 persons

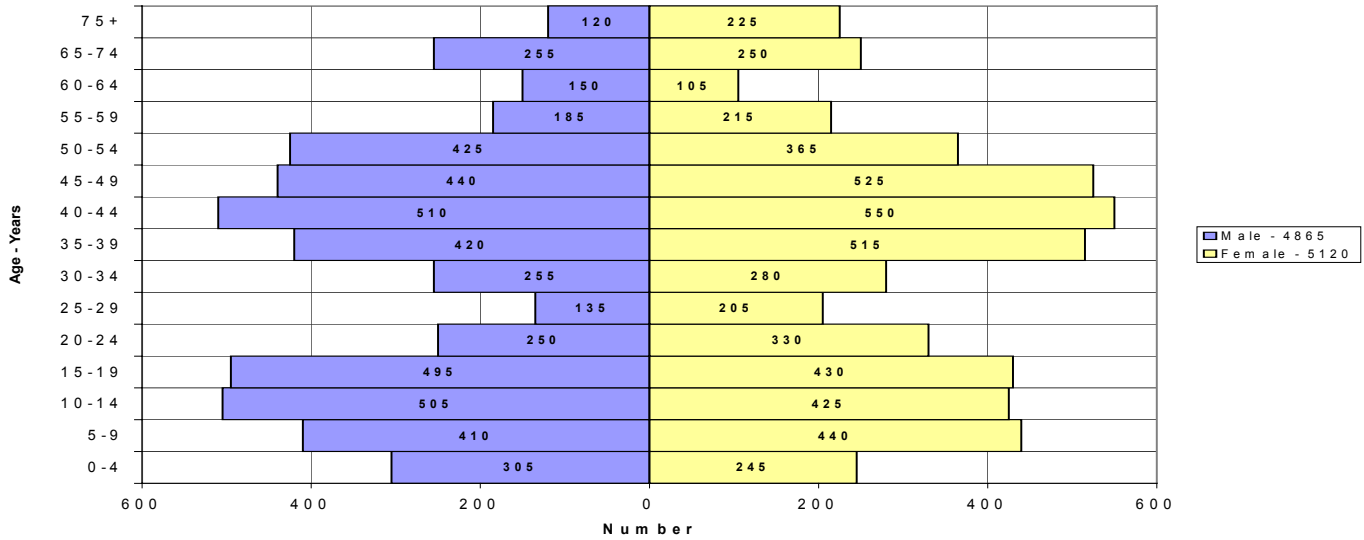
Area: 556.7 hectares

Municipal Electoral Ward:

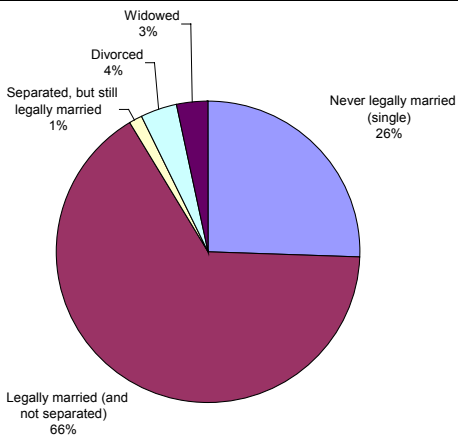
- North of Arens Road – Ward 5, Councillor Bill Gray
- South of Arens Road – Ward 4, Councillor Michael Fougere



# Arcola East - North Neighbourhood Population

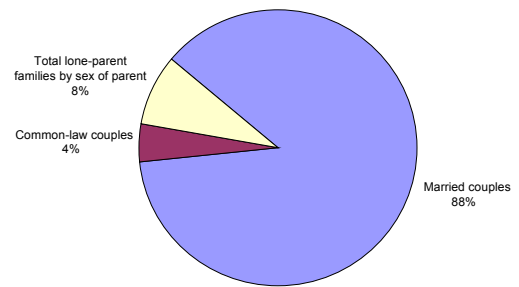


## Legal Marital Status (15 years and over)



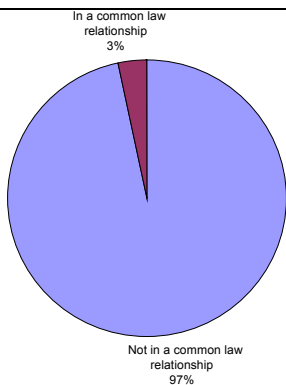
Never legally married (single)	1965
Legally married (and not separated)	5035
Separated, but still legally married	110
Divorced	295
Widowed	250

## Family Structure



<b>Married couples</b>	<b>2510</b>
Without children at home	865
With children at home	1650
<b>Common-law couples</b>	<b>125</b>
Without children at home	90
With children at home	25
<b>Total lone-parent families by sex of parent</b>	<b>240</b>
Female parent	215
Male parent	20

## Common Law Status



Not in a common law relationship	7400
In a common law relationship	250

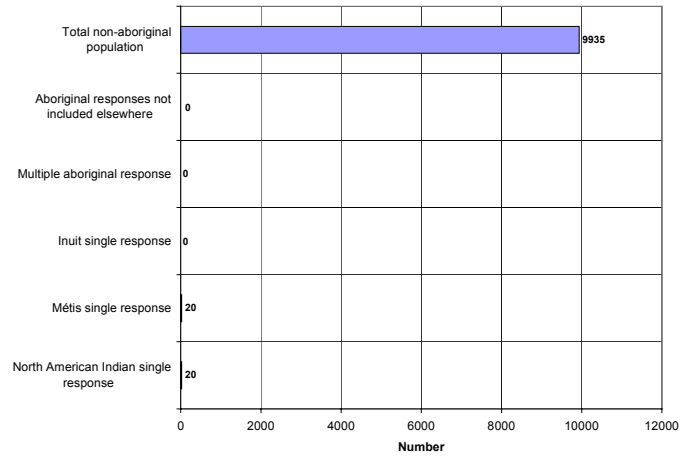
## Private Households

Total number of private households	3370
Total number of persons in private households	9990
Average number of persons per private household	3.0
<b>Total number of private households by household size</b>	<b>3375</b>
1 person	460
2 persons	1055
3 persons	590
4-5 persons	1185
6 or more persons	95

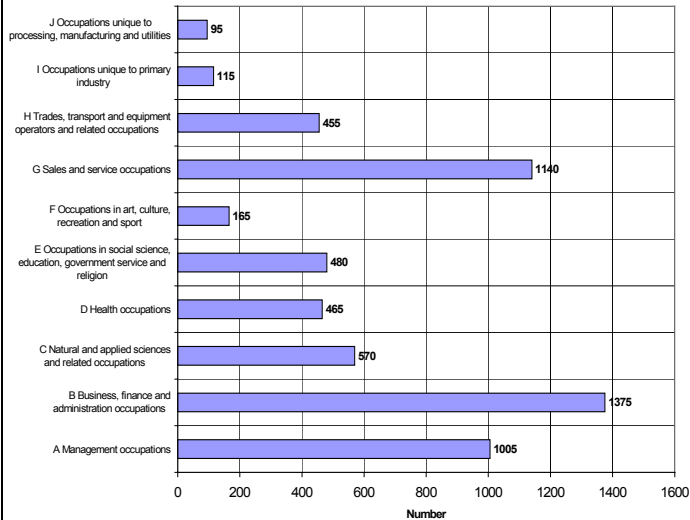
## Mobility Status (total population 1 year and over)

Total population 1 year and over	9925
Non-movers	8755
Movers	1165
Non-migrants	820
Migrants	360
Internal migrants	315
Intra-provincial migrants	145
Inter-provincial migrants	165
External migrants	45

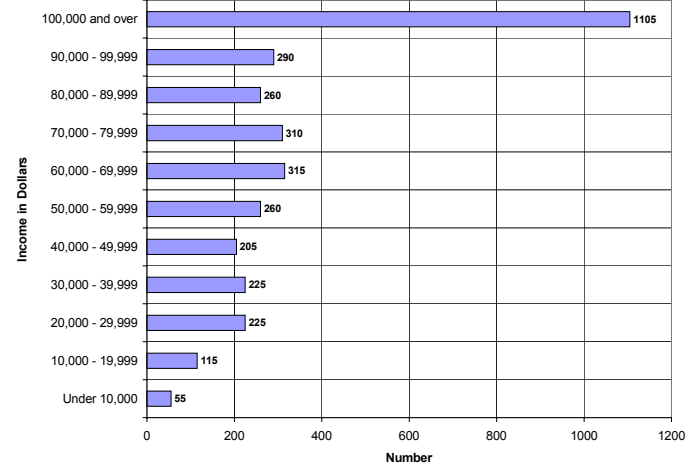
## Aboriginal Population



## Occupation of Labour Force



## Household Income

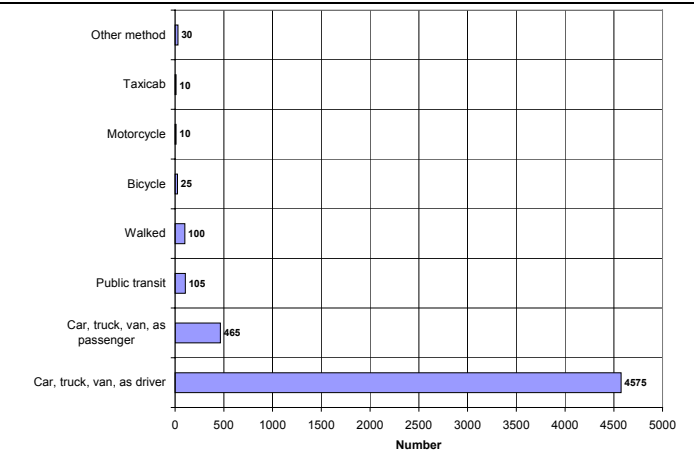


Average Household Income	\$93,428
Incidence of Low Income	3.4%

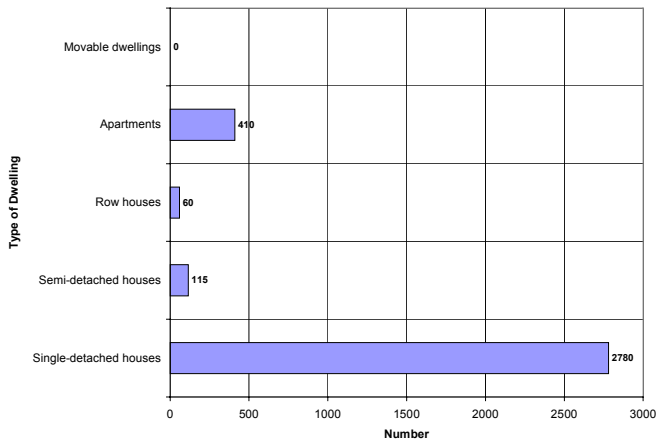
## Education Level (20 years and over)

<b>Less than grade 9</b>	<b>310</b>
<b>Grades 9 to 13</b>	<b>1480</b>
Without high school graduation certificate	735
With high school graduation certificate	745
<b>Trades certificate or diploma</b>	<b>780</b>
<b>College</b>	<b>1415</b>
Without certificate or diploma	235
With certificate or diploma	1185
<b>University</b>	<b>2750</b>
Without degree	940
With bachelor's degree or higher	1815

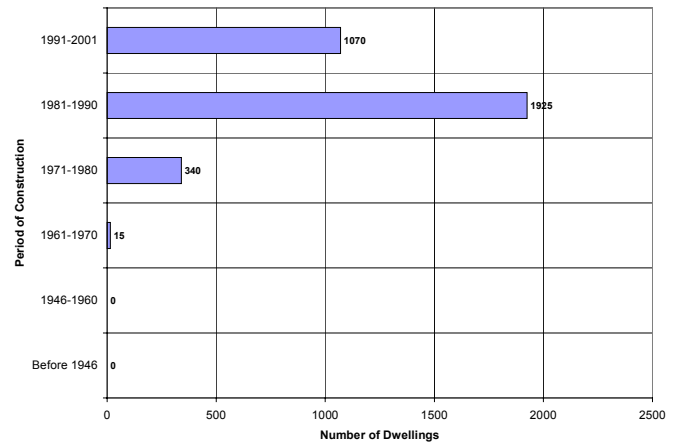
## Mode of Transportation (employed labour force)



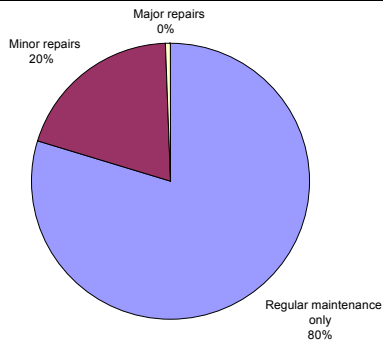
## Type of Housing Stock



## Age of Housing Stock

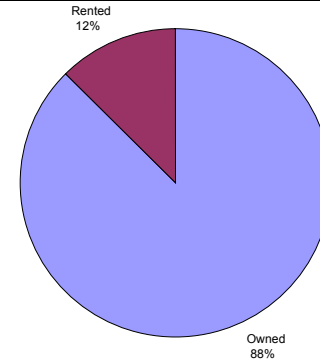


## Condition of Housing Stock



Regular maintenance only	2685
Minor repairs	670
Major repairs	15

## Housing by Tenure



Owned	2950
Rented	420
Average gross rent (\$)	\$992
Gross rent > 30% of household income	190
Average owner major payments (\$)	\$1008
Owners major payments > 30% of household income	270

## Community Consultant

Loreen Anderson, 777-7322

Mailing Address:  
PO Box 1790  
Regina SK  
S4P 3C8

## Community Planning Documents & Publications

Regina Zoning Bylaw No. 9250

Regina Development Plan No. 7877

Part A – Policy Plan

Part B – Policy Implementation and Guidelines

Part D – SE Sector Plan

**The Future of Housing in Regina: Laying the Groundwork (2000)**

This neighbourhood profile is intended to present basic characteristics on population, family, income and housing. For further information on this neighbourhood or other neighbourhoods in Regina, please call the **Urban Planning Division** at **(306) 777-7551** or visit the City of Regina website at [www.regina.ca](http://www.regina.ca).

Source: 2001 Census, special tabulation

Note: Due to random rounding of the Federal Census data, columns may not sum precisely.